AERODROME CHART ICAO

Bearings are magnetic Distances in metres Elevation in FT AMSL Coordinates WGS 84	FREQ 122.60 NOT TO BE USED FOR ATS PURPOSES	AD ELEV 36 APRON ELEV 36	ORISTANO / Fenosu L I E R — 39°53'42" N 008°38'18" E

RWY	QFU	THR	bearing strength
14	137°	NOT AVAILABLE	PCN 40 F/C/X/T
32	317°	NOT AVAILABLE	

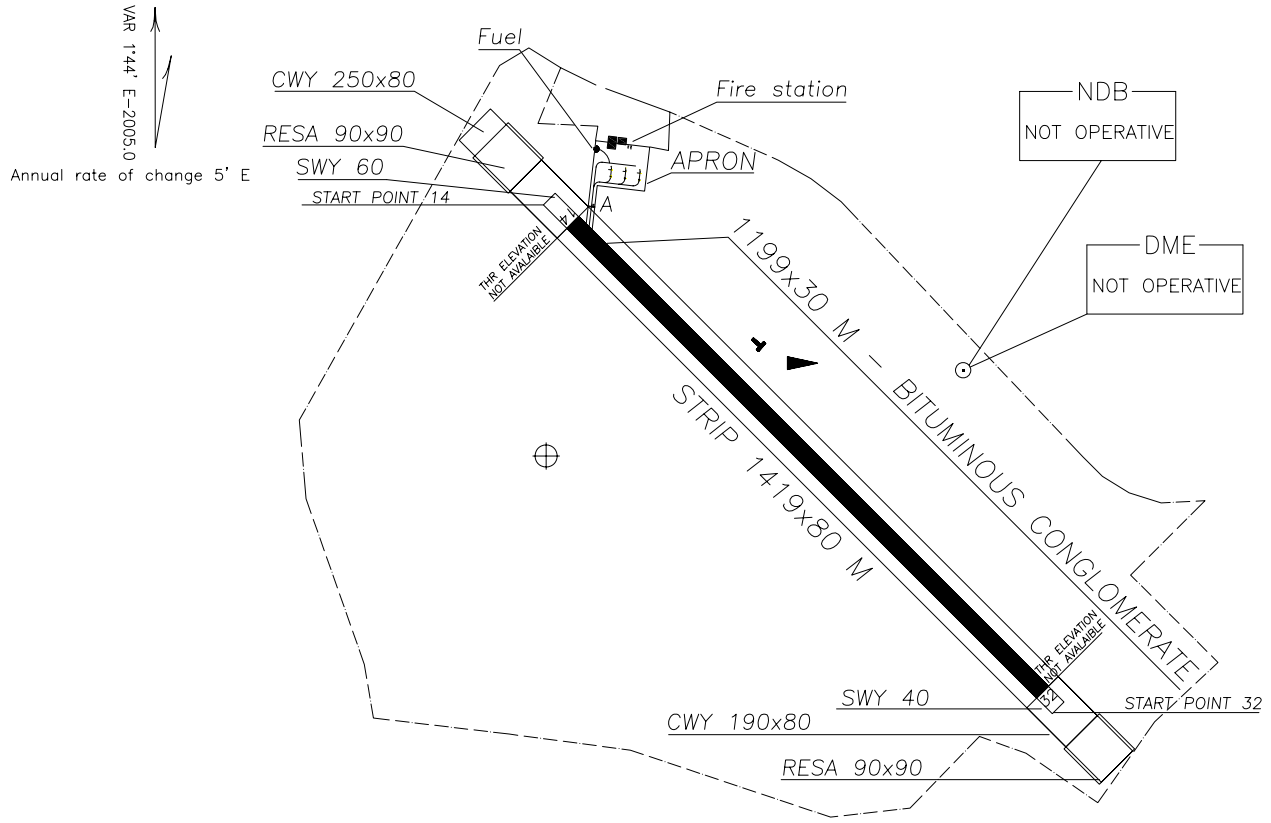

TWY IDENT	WIDTH	bearing strength
A	12	PCN 20/F/C/X/U

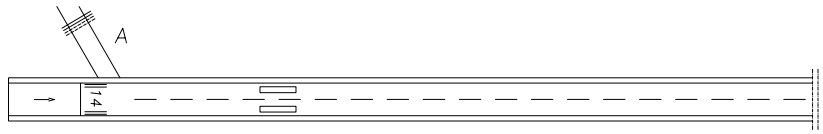

MARKING AIDS

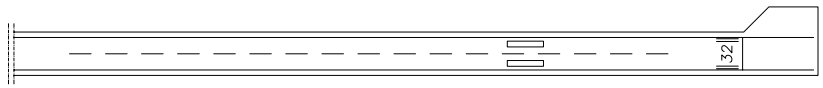



LIGHTING AIDS



CHANGE: New AD Chart